












# PALM BEACH COUNTY MANATEE SPEED ZONES

68C-22.009 F.A.C.  
JUNE 1993

For information please call or write to:  
Fish and Wildlife Conservation Commission  
Office of Environmental Services  
Bureau of Protected Species Management  
620 South Meridian Street, OES-BPS  
Tallahassee FL 32399-1600  
TEL:(850) 922-4330 FAX:(850) 922-4338 SUNCOM: 292-4330

## LEGEND

-  MOTORBOATS PROHIBITED (NOV. 15 - MAR. 31)
-  IDLE SPEED (YEAR-ROUND), SPECIFIED CHANNELS EXCLUDED (SEE RULE)
-  IDLE SPEED (NOVEMBER 15 - MARCH 31)
-  SLOW SPEED (YEAR-ROUND)
-  SLOW SPEED (VARIES IN WIDTH) (YEAR-ROUND), SPECIFIED CHANNELS EXCLUDED (SEE RULE)
-  SLOW SPEED (NOVEMBER 15 - MARCH 31)
-  SLOW SPEED, SPECIFIED CHANNELS EXCLUDED, (NOVEMBER 15 - MARCH 31) (SEE RULE)
-  SLOW SPEED, 25 MPH IN ICW CHANNEL (YEAR-ROUND)
-  50 FT. SHORELINE SLOW ZONE (YEAR-ROUND); REMAINING WATERWAY INCLUDING ICW CHANNEL 30MPH (JUNE 1 - SEPT 30), 25MPH (REMAINDER OF YEAR) FOR AREAS OUTSIDE BUFFER

SEE 68C-22.024, F.A.C. FOR ZONES IN MARTIN COUNTY

68C-22.009(1)(c)5.  
SLOW SPEED (YEAR-ROUND)

68C-22.009(1)(c)16.  
SLOW SPEED (YEAR-ROUND)  
EXCLUDING MAIN MARKED  
NAVIGATION CHANNEL

68C-22.009(1)(c)5.  
SLOW SPEED  
(YEAR-ROUND)

MARTIN COUNTY  
PALM BEACH COUNTY

68C-22.009(1)(c)6.  
SLOW SPEED (YEAR ROUND)

68C-22.009 (1) (f). 25 MPH  
ZONE IN ICW CHANNEL  
(YEAR-ROUND)

68C-22.009(1)(d)2.  
SLOW SPEED  
(NOV 15 - MAR 31)  
POSTED CHANNEL  
EXCLUDED

68C-22.009(1)(d)4.  
SLOW SPEED,  
(NOV 15 - MAR 31)

68C-22.009(1)(c)12. SLOW  
SPEED (YEAR-ROUND)

SLOW SPEED WEST TO  
STRUCTURE S-46

68C-22.009(1)(d)3.  
SLOW SPEED  
(NOV 15 - MAR 31)  
POSTED CHANNEL  
EXCLUDED

68C-22.009(1)(c)5.  
SLOW SPEED (YEAR-ROUND)

68C-22.009(1)(c)13.  
SLOW SPEED (YEAR-ROUND)

68C-22.009(1)(a)3.  
IDLE SPEED (YEAR-ROUND)  
ICW CHANNEL EXCLUDED

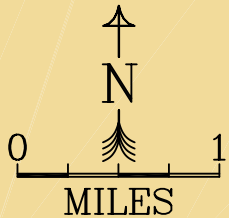
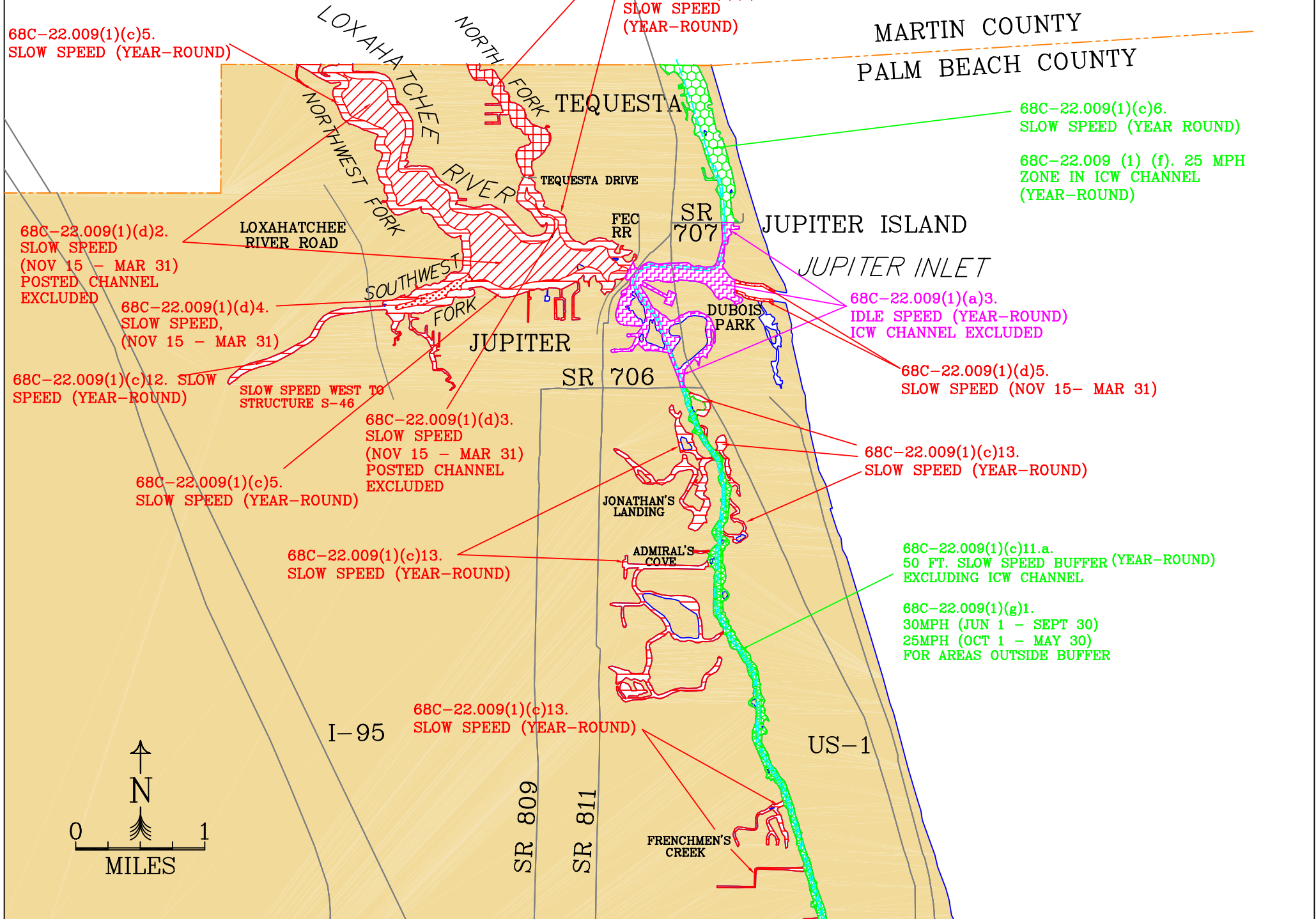
68C-22.009(1)(d)5.  
SLOW SPEED (NOV 15- MAR 31)

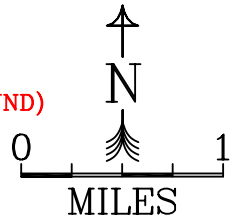
68C-22.009(1)(c)13.  
SLOW SPEED (YEAR-ROUND)

68C-22.009(1)(c)11.a.  
50 FT. SLOW SPEED BUFFER (YEAR-ROUND)  
EXCLUDING ICW CHANNEL

68C-22.009(1)(g)1.  
30MPH (JUN 1 - SEPT 30)  
25MPH (OCT 1 - MAY 30)  
FOR AREAS OUTSIDE BUFFER

68C-22.009(1)(c)13.  
SLOW SPEED (YEAR-ROUND)





# JUNO BEACH

68C-22.009(1)(c)13.  
SLOW SPEED (YEAR-ROUND)

68C-22.009(1)(c)13.  
SLOW SPEED (YEAR-ROUND)

68C-22.009(1)(c)11.b.  
50' SLOW SPEED  
SHORELINE BUFFER

68C-22.009(1)(c)11.a.  
50 FT. SLOW SPEED BUFFER (YEAR-ROUND)  
EXCLUDING ICW CHANNEL

68C-22.009(1)(g)1.  
30MPH (JUN 1 - SEPT 30)  
25MPH (OCT 1 - MAY 30)  
FOR AREAS OUTSIDE BUFFER

68C-22.009(1)(c)13.  
SLOW SPEED (YEAR-ROUND)

68C-22.009(1)(c)13.  
SLOW SPEED (YEAR-ROUND)

68C-22.009(1)(c)7.  
SLOW SPEED (YEAR-ROUND)  
ICW CHANNEL EXCLUDED

68C-22.009(1)(c)7.a.  
SLOW SPEED (YEAR-ROUND)

# NORTH PALM BEACH

SLOW SPEED  
WEST TO  
STRUCTURE  
S-44

68C-22.009(1)(c)14.  
SLOW SPEED (YEAR-ROUND)

SR 850

# LAKE PARK

68C-22.009(1)(c)7.a.  
SLOW SPEED (YEAR-ROUND)

68C-22.009(1)(c)7.b.  
SLOW SPEED (YEAR-ROUND)

PINE POINT ROAD

68C-22.009(1)(c)8.  
SLOW SPEED (YEAR-ROUND)  
ICW CHANNEL EXCLUDED

68C-22.009(1)(d)6.  
SLOW SPEED  
(NOV 15 - MAR 31)

68C-22.009(1)(c)9.  
SLOW SPEED (YEAR-ROUND)  
ICW CHANNEL EXCLUDED

BLUE HERON  
BLVD.

PHIL  
FOSTER  
ISLAND

# LAKE WORTH INLET

68C-22.009(1)(a)2.  
IDLE SPEED ZONE  
(YEAR-ROUND)

68C-22.009(1)(b)  
IDLE SPEED  
(NOV 15 - MAR 31)

68C-22.009(1)(a)1.  
IDLE SPEED ZONE  
(YEAR-ROUND)

68C-22.009(1)(d)1.  
SLOW SPEED  
(NOV 15 - MAR 31)

# PORT OF PALM BEACH

# RIVIERA BEACH POWER PLANT

68C-22.009(1)(e)  
MOTORBOATS PROHIBITED  
ZONE (NOV 15 - MAR 31)

68C-22.009(1)(c)4.  
SLOW SPEED (YEAR-ROUND)  
EXCLUDING SPECIFIED CHANNELS

68C-22.009(1)(c)3.  
SLOW SPEED  
(YEAR-ROUND)

SR 809

I-95



BEACH ISLAND

LAKE WORTH

PEANUT ISLAND

SINGER ISLAND

LAKE WORTH

MUNYON ISLAND

TURTLE BEACH ROAD

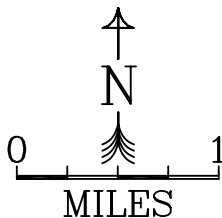
LITTLE LAKE WORTH

LAKE WORTH CREEK

N. PALM BEACH WATERWAY

SR A1A





68C-22.009(1)(c)3.  
SLOW SPEED  
(YEAR-ROUND)

FLAGLER MEMORIAL BRIDGE  
(US A1A)

SR 704

CLEAR LAKE

PALM BEACH

68C-22.009(1)(c)4.  
SLOW SPEED (YEAR-ROUND)  
EXCLUDING SPECIFIED CHANNELS

SR 80

SR 809

WEST PALM BEACH CANAL  
C-51

68C-22.009(1)(c)17.  
SLOW SPEED (YEAR-ROUND)

68C-22.009(1)(c)4.  
SLOW SPEED (YEAR-ROUND)  
EXCLUDING SPECIFIED CHANNELS

LAKE WORTH

PALM BEACH

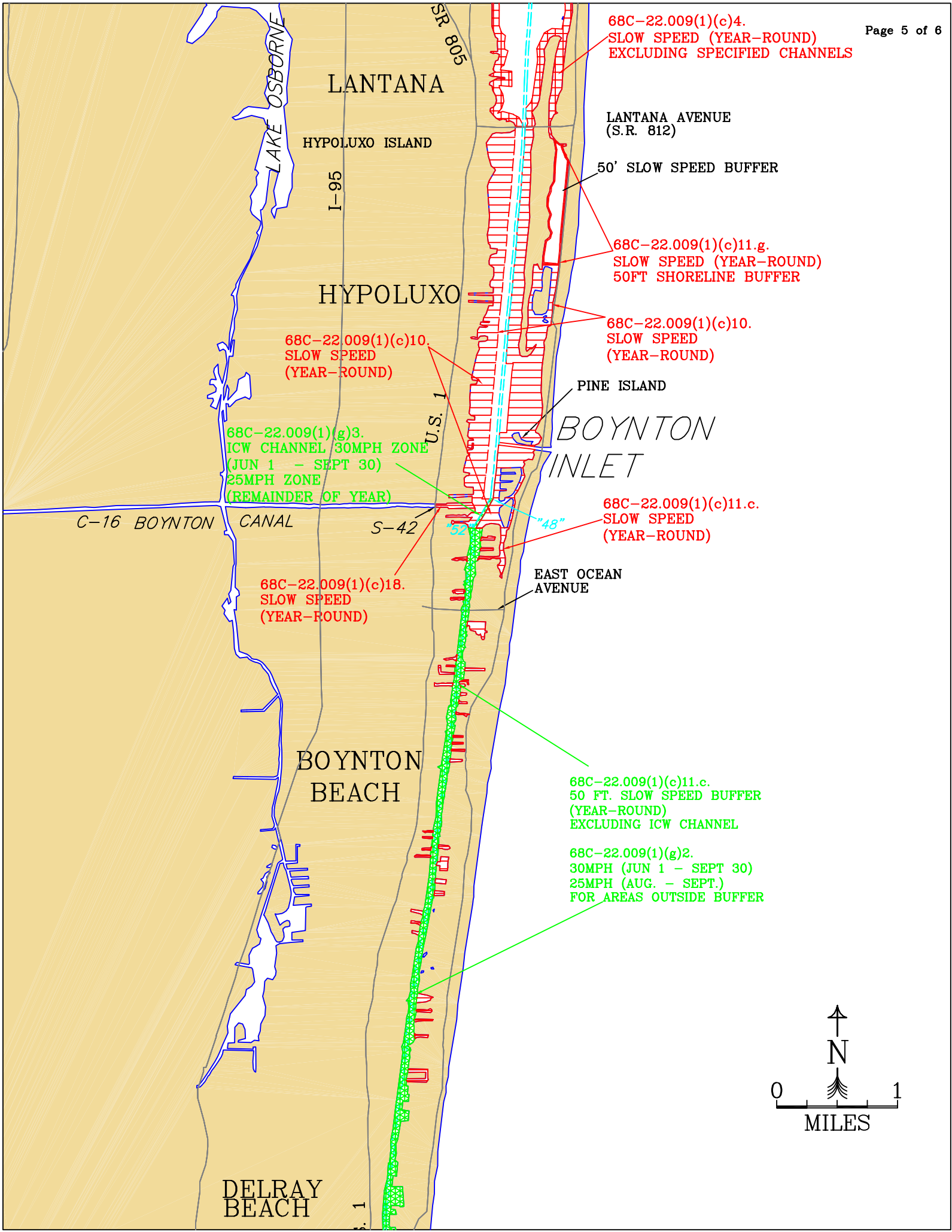
68C-22.009(1)(c)4.  
SLOW SPEED  
(YEAR-ROUND)  
EXCLUDING SPECIFIED CHANNELS

68C-22.009(1)(c)4.  
SLOW SPEED (YEAR-ROUND)  
EXCLUDING SPECIFIED CHANNELS

SR 805

LANTANA

OSBORNE



68C-22.009(1)(c)4.  
SLOW SPEED (YEAR-ROUND)  
EXCLUDING SPECIFIED CHANNELS

LANTANA AVENUE  
(S.R. 812)

50' SLOW SPEED BUFFER

68C-22.009(1)(c)11.g.  
SLOW SPEED (YEAR-ROUND)  
50FT SHORELINE BUFFER

68C-22.009(1)(c)10.  
SLOW SPEED  
(YEAR-ROUND)

PINE ISLAND

BOYNTON  
INLET

68C-22.009(1)(c)11.c.  
SLOW SPEED  
(YEAR-ROUND)

C-16 BOYNTON CANAL

S-42

U.S. 1

EAST OCEAN  
AVENUE

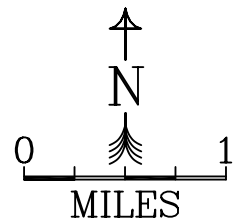
68C-22.009(1)(c)18.  
SLOW SPEED  
(YEAR-ROUND)

BOYNTON  
BEACH

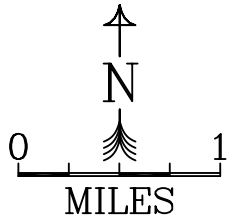
68C-22.009(1)(c)11.c.  
50 FT. SLOW SPEED BUFFER  
(YEAR-ROUND)  
EXCLUDING ICW CHANNEL

68C-22.009(1)(g)2.  
30MPH (JUN 1 - SEPT 30)  
25MPH (AUG. - SEPT.)  
FOR AREAS OUTSIDE BUFFER

DELRAY  
BEACH



# DELRAY BEACH



I-95

U.S. 1

C-15  
S-40

68C-22.009(1)(c)19.  
SLOW SPEED  
(YEAR-ROUND)

68C-22.009(1)(c)11.c.  
50 FT. SLOW SPEED BUFFER  
(YEAR-ROUND)  
EXCLUDING ICW CHANNEL

68C-22.009(1)(g)2.  
30MPH (JUN 1 - SEPT 30)  
25MPH (OCT. - APR.)  
FOR AREAS OUTSIDE BUFFER

68C-22.009(1)(c)15.  
SLOW SPEED  
(YEAR-ROUND)

NE 51st ST

SPANISH RIVER BLVD.

68C-22.009(1)(c)11.c.  
SLOW SPEED  
(YEAR-ROUND)

U.S. 1

68C-22.009(1)(c)2.  
SLOW SPEED  
(YEAR-ROUND)

68C-22.009(1)(c)11.h.  
50 FT. SLOW SPEED BUFFER  
(YEAR-ROUND)  
EXCLUDING ICW CHANNEL

68C-22.009(1)(g)2.  
30MPH (JUN 1 - SEPT 30)  
25MPH (OCT - APR)  
FOR AREAS OUTSIDE BUFFER

SR 798

PALMETTO PARK ROAD

LAKE WYMAN

68C-22.009(1)(c)1.  
SLOW SPEED  
(YEAR-ROUND)

68C-22.009(1)(c)11.d.  
50 FT. SLOW SPEED BUFFER  
(YEAR-ROUND)  
EXCLUDING ICW CHANNEL

68C-22.009(1)(g)2.  
30MPH (JUN 1 - SEPT 30)  
25MPH (OCT - APR)  
FOR AREAS OUTSIDE BUFFER

MILITARY TRAIL (S.R. 809)

68C-22.009(1)(c)11.f.  
50FT SLOW SPEED  
BUFFER (YEAR-ROUND)

LAKE BOCA RATON  
CAMINO REAL BLVD.

BOCA RATON INLET

EL RIO CANAL

HILLSBORO CANAL

68C-22.009(1)(c)11.e.  
50FT SLOW SPEED BUFFER  
(YEAR-ROUND)

PALM BEACH COUNTY  
BROWARD COUNTY

SEE 68C-22.010, F.A.C. FOR ZONES IN BROWARD IN COUNTY